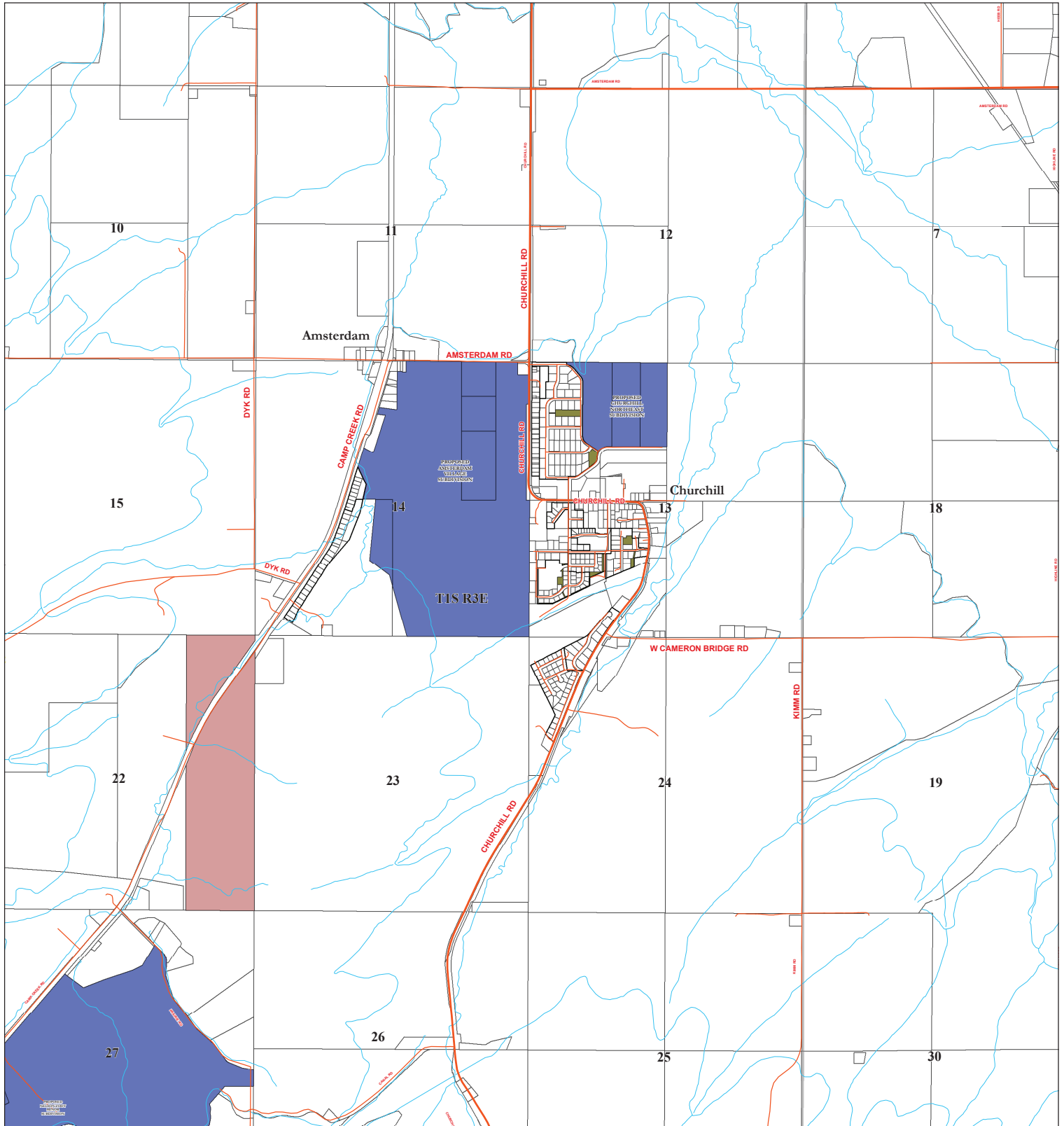


Amsterdam-Churchill Area


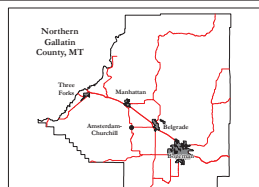
Gallatin County, MT

DRAFT
02/06/2008



- Parcels
- State Lands
- Proposed Subdivisions Currently Pending Review

NOTE: This map is a visual representation only and does not represent a survey. No liability is assumed as to the accuracy of the data delineated hereon. Aerial imagery from 2005 National Agriculture Imagery Program.



MAP PREPARED BY
GALLATIN COUNTY, MT
GIS DEPARTMENT AND
PLANNING DEPARTMENT
03/12/2007 ; 02/06/2008
bw_20080206_amsterdam_churchill_detail.mxd