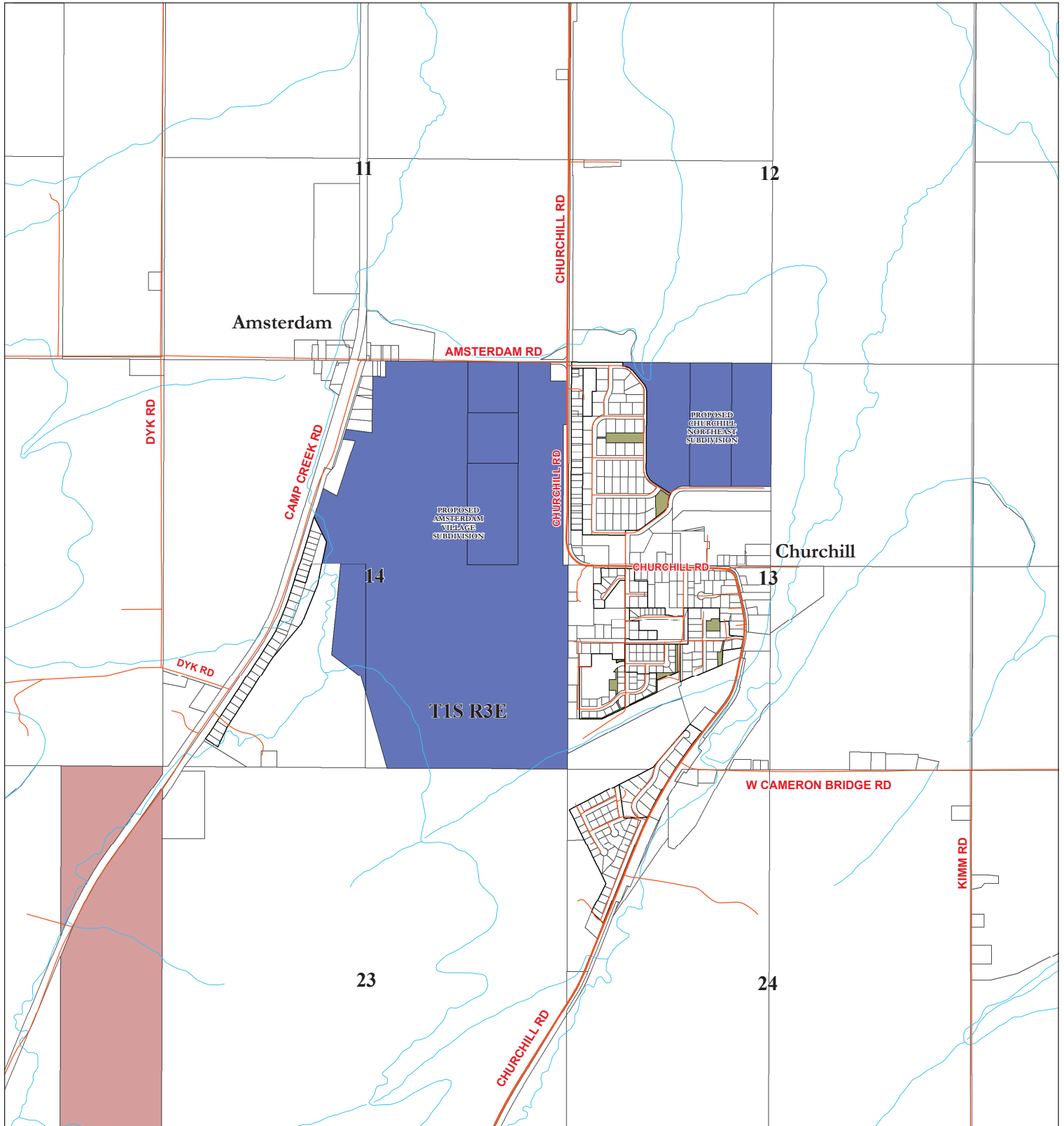


Amsterdam-Churchill Area

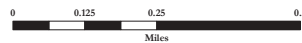
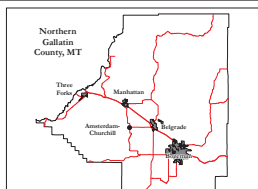
Gallatin County, MT

DRAFT
02/28/2008



- Parcels
- State Lands
- Existing Parks and Open Space
- Proposed Subdivisions Currently Pending Review

NOTE: This map is a visual representation only and does not represent a survey. No liability is assumed as to the accuracy of the data delineated hereon.



MAP PREPARED BY
GALLATIN COUNTY, MT
GIS DEPARTMENT AND
PLANNING DEPARTMENT
03/12/2007 ; 02/28/2008
bw_20080228_amsterdam_churchill_detail.mxd